

Derby Industrial Museum

Railway Drawings Recording Form

Record number 2005-496/37

Previous Record number

Title

Brief Description

Plan of part of Borough of Derby
& Townships of Litchurch,
Loco & COW works shown
Properties across town coloured
red. Possibly MR owned?

Permanent location DBYIM & room ³³ & shelf: 123

Dimensions (mm) length: 1370 width: 1030

Material Paper on fabric

Condition good / ~~fair / poor~~

Completeness complete / ~~incomplete~~

Original drawing number 95/1925

Company: MR

Scale: 24" = 1 MILE Person: Land Agents office

Date: 13-2-1877

Place: Derby

Classified category: 4. 721. 301. 68B, 205A, 122

Recorder: MTG 11/4/2008

Derby Industrial Museum

Railway Drawings Recording Form

Record number 2005-496/17

Previous Record number

Title

DERBY
AND DISTRICT

Brief Description

Map of all Derby railway premises
from St Marys Jan to LNWR Jan SB,
Chaddesden sidings, Locomotive Works,
4 Shed

Permanent location

DBYIM & room ³³ & shelf: 123

Dimensions (mm)

length: 890 width: 425

Material

Paper

Condition

~~good~~ / fair / ~~poor~~

Completeness

~~complete~~ / incomplete

Original drawing number

245/31/6

Company: LMSR

Scale: 1" = 440 FEET

Person:

Date: Oct 7. 1931

Place:

DERBY

Classified category: 4. 721. 301. 60, 68A, 68B, 205A, 205B

Recorder:

my 10/3/2006

Derby Industrial Museum

Railway Drawings Recording Form

Record number 1971-384/318

Previous Record number CATTEL
1297

Title

Brief Description

Gradient profile of line from Ayley to
Grand Junction with LNWR, 4 1/4 MP.
Stations, Block Posts & major features shown.

Also shown:

Bretby Branch.

Swadlincote Branch.

from Leicester and Burton Branch.

Suggested site for Water Troughs - Sunny Hill. 7/6/1902
" Clay Mills.
" Burton & Walton

Permanent location DBYIM & room 49 & shelf: 114

Dimensions (mm) length: 3230 width: 345

Material Paper on fabric

Condition good / fair / poor

Completeness complete / incomplete

Original drawing number

Company:

Scale: HORIZ: 1" = 40 CHAINS
VERT: 1" = 100 FEET

Person:

Date:

Place:

Derby - Birmingham
Bretby Branch
Swadlincote Branch.

Classified category: 4. 721. 301. 205A, 778, 78

Recorder:

11/15/3/2002

Derby Industrial Museum

Railway Drawings Recording Form

Record number 1997-5/495

Previous Record number MRP132/553

Title

M.R.

OSMASTON ROAD BRIDGE
DERBY

Brief Description

Plan showing layout of tracks with
road bridge over and siding
into Fletcher & Co Iron Works.

Permanent location

DBYIM & room 49 & shelf: 81

Dimensions (mm)

length: 660

width: 565

Material

Paper on fabric

Condition

good / ~~fair~~ / poor

Completeness

complete / ~~incomplete~~

Original drawing number

G-710, 157

Company: MR

Scale: 1" = 40 FEET

Person:

Date: Aug 26, 1874

Place:

Derby

Classified category: 4.721.301.205A

Recorder:

MAJ
29/5/1998

Derby Industrial Museum

Railway Drawings Recording Form

Record number 1997-51460

Previous Record number MRP132/510

Title

DERBY

Brief Description

Parish of St Peter
Township of Litchurch.

Plan of tracks between London Road Bridge
and Asmeston Road Bridge showing
property on south side of Atlas Iron Works
& Masson Iron Works. Litchurch Lane shown.
New MR boundary shown through part
of Atlas Iron Works taking 15' strip.

Permanent location

DBYIM & room 49 & shelf: 79

Dimensions (mm)

length: 1480 width: 810

Material

Paper on fabric

Condition

good / fair / poor

Completeness

complete / incomplete

Original drawing number

- ,518

Company: MR

Scale: 1" = 40 FEET

Person: F. W. J

Date: October 1879

Place:

Derby

Classified category: 4. 721. 301. 205 A

Recorder:

WAG 27/3/1998

Derby Industrial Museum

Railway Drawings Recording Form

Record number 1997-5/402

Previous Record number MRP132/446

Title M.R.
(BIRMINGHAM AND DERBY BRANCH)

Brief Description

Plan showing ~~two~~ ^{four} small plots of land to be sold to Rev Charles Wright adjacent to railway in Parish of Normanton.

Permanent location DBYIM & room 49 & shelf: 76

Dimensions (mm) length: 530 width: 420

Material Paper

Condition ~~good / fair / poor~~

Completeness complete / ~~incomplete~~

Original drawing number 760

Company:

Scale: 1" = 2 1/2 CHAINS Person:

Date: Feb 19 1864
Dec 12, 1863

Place:

Derby

Classified category: 4.721.301.205 A

Recorder: WAG 24/2/98

Derby Industrial Museum

Railway Drawings Recording Form

Record number 1997-5/ 425

Previous Record number MRP132/471

Title

Brief Description

Plan showing terrace of houses ~~off~~
Litchurch Lane & The Derby Volunteer P.H.
& two premises on Litchurch Lane.

Rented by

George Shaw

Joseph Marlow

Samuel Robinson

Joseph Bechet

Henry Mortiboy

Geo Booth

Charles Double

Ed ?

Richard Briathwage

Matthew Davis - The Derby Volunteer P.H.

Samuel Chapman

Rents shown per week &
per annum.

Henry Winfield

Permanent location DBYIM & room 49 & shelf: 77

Dimensions (mm) length: 280 width: 210

Material tracing paper on paper on folio

Condition ~~good~~ fair / poor

Completeness complete / incomplete

Original drawing number 445

Company: MR

Scale: - Person: -

Date: -

Place:

Derby

Classified category: 4.721.301.205 A

Recorder: MY 4/2/1998

Derby Industrial Museum

Railway Drawings Recording Form

Record number 1997-5/335

Previous Record number MRP132/379

Title

Brief Description

Plan of land, boundaries & Bateman Street
showing siding into Bennetts Wharf.

Permanent location DBYIM & room 49 & shelf: 72

Dimensions (mm) length: 415 width: 330

Material Paper

Condition good / ~~fair~~ / poor

Completeness complete / ~~incomplete~~

Original drawing number H96, 61

Company: MR

Scale: 1" = 40 FEET Person:

Date:

Place:

Derby

Classified category: 4.721.301. ~~60~~ 205A

Recorder: UAG 6/2/98

Derby Industrial Museum

Railway Drawings Recording Form

Record number 1997-5/311.1 - 311.2

Previous Record number MAP 132/349

Title

Brief Description

1997-5/311.1

Plan showing part of Osmenton Road
with pavement, walls, buildings and
boundaries marked in green & red.

1997-5/311.2 Attached memo.
205 x 85mm

Permanent location DBYIM & room 49 & shelf: 71
Dimensions (mm) length: 655 width: 510
Material Paper on fabric
Condition good / fair / poor
Completeness complete / incomplete
Original drawing number 59. 740
Company: MR
Scale: 1" = 4 FEET Person:
Date: 4-9-1894

Place:

Derby

Classified category: 4. 721. 301. ~~40~~ 205A

Recorder: WKC 23.1.98

Derby Industrial Museum

Railway Drawings Recording Form

Record number 1997-5/ 220

Previous Record number MRP132/251

Title

COUNTY OF DERBY

Brief Description

Plan showing realignment of a land boundary between Mr L Brooks & Mr J Moore, at right angles to Osmaston Road.

Permanent location DBYIM & room 49 & shelf: 66

Dimensions (mm) length: 495 width: 345

Material Paper on fabric

Condition good / fair / poor

Completeness complete / incomplete

Original drawing number 107J , 59

Company: MR

Scale: 1" = 30 FEET Person: ✓

Date: 3 Feb 1878

Place: Derby

Classified category: 4.721.301 ~~405A~~ 205A

Recorder: MGY 14.11.97

Derby Industrial Museum

Railway Drawings Recording Form

Record number 1997-5/ 476

Previous Record number MRP132/531

Title

Brief Description

Plan of Derby station, loco works, showing route to Birmingham and south via Chaddesden. Canal and river shown at north end of station.

Permanent location DBYIM & room 49 & shelf: 80

Dimensions (mm) length: 1040 width: 675

Material Tracing paper on paper on folio

Condition good / fair / poor

Completeness complete / ~~incomplete~~

Original drawing number A 91

Company: MR

Scale: — Person: —

Date: Oct 1862

Place:

Derby

Classified category 4. 721. 301. ~~205~~ 122 & 205A Q60

Recorder: WAG 8/4/1998

Derby Industrial Museum

Railway Drawings Recording Form

Record number 1997-5/752

Previous Record number MRP132/838

Title House & Garden
belonging to
Mr Blaxter

Brief Description

Plan showing junction of Osmerton Road
& Douglas Street with land & buildings
outlined in red on south side of Douglas St.

Permanent location DBYIM & room 49 & shelf: 96

Dimensions (mm) length: 990 width: 355

Material ~~Paper~~ fabric

Condition good / fair / poor

Completeness complete / incomplete

Original drawing number , 208

Company: MR

Scale: 1" = 30 FEET Person: JAL

Date: April 29, 1873

Place:

Derby

Classified category 4. 721. 301. 205A

Recorder: *llm* 21/5/1999

Derby Industrial Museum

Railway Drawings Recording Form

Record number 1997-5/ 650.1

Previous Record number MRP 132/731

Title

Brief Description

Plan of land between London Road,
Osmaston Road, Bloomfield Place showing
proposed new roads on land belonging to
W.H. Barlow and including Field House.
Adjacent land - Mr Bateman, The Misses Holmes.

Permanent location DBYIM & room 49 & shelf: 90

Dimensions (mm) length: 595 width: 500

Material Paper

Condition good / fair / poor brittle

Completeness complete / ~~incomplete~~

Original drawing number

Company: MR

Scale: 1" = 1 CHAIN Person:

Date: 11.11.1858

Place:

Derby

Classified category: 4.721.301. ~~205A~~ 205A

Recorder: MRC 13/11/1998

Derby Industrial Museum

Railway Drawings Recording Form

Record number 1997-51 652.2

Previous Record number MAP132 / 731

Title

PLAN
of
PROPERTY AT LITCHURCH

Brief Description

Plan of land adjacent to Asmerton Road showing 13 plots of land for building to be sold by J. S. Crossley. New Barrow Street, Barlow Street & Clefton Street shown.

Details of sale in red/black ink on each plot with deposits paid, agreement dates, purchase completion purchasers:

- lot 1 - Fred Guesley
- 2 - Theo Stevenson
- 3 - William Bennett
- 4,5,6 - Henry Fowles

- 7,8,9,10,11 - Burton & Woodiviss
- 12 - Litchurch Local Board of Health
- 18 - H Holmes.

Permanent location DBYIM & room 49 & shelf: 90

Dimensions (mm) length: 765 width: 510

Material Paper

Condition ~~good~~ / fair / ~~poor~~

Completeness complete / incomplete

Original drawing number I 103 , 385

Company: MR

Scale: 1" = 30 FEET

Person: J S G's copy

Date: Feb 1866

Place:

Derby

Classified category: 4.721.301. ~~205A~~ 205A

Recorder:

WAG 13/11/1998

Derby Industrial Museum

Railway Drawings Recording Form

Record number 1997-5/ 651.3 - .4

Previous Record number MRP 132/731

Title

Brief Description

As 1997-5/651.2 plan but no details added i.e. spare prints.

Permanent location DBYIM & room 49 & shelf 40

Dimensions (mm) length: 765 width: 510

Material Paper

Condition good / ~~fair~~ / poor

Completeness complete / ~~incomplete~~

Original drawing number I 103 ,

Company: MR

Scale: 1" = 30 FEET

Person:

Date: Feb 1866

Place:

Derby

Classified category: 4.721 . 301. 205A

Recorder:

WAG 13/11/1998

Derby Industrial Museum

Railway Drawings Recording Form

Record number 1997-5/ 533 .1

Previous Record number MRP132/597

Title

Brief Description

Plan of tracks to West of Derby station.
showing route to Trent and to Birmingham
with Haddon Road & part of Hitchurch Lane.
Land between Birmingham route & Hitchurch
Lane marked

Permanent location DBYIM & room 49 & shelf: 83

Dimensions (mm) length: 715 width: 665

Material Paper on fabric

Condition good / fair / poor

Completeness complete / incomplete

Original drawing number , 485

Company:

Scale: 1" =

Person:

Date: 17 June 1874

Place:

Derby

Classified category: 4. 721 . 301. ~~487~~

Recorder:

10/6/1998

205A
68B

Derby Industrial Museum

Railway Drawings Recording Form

Record number 1997-5/298

Previous Record number MAP132/333

Title

MIDLAND RAILWAY
(NEW WORKS)
PLAN OF ADDITIONAL LANDS AT
DERBY

Brief Description

Plan of lands on south side of Derby
showing parish boundaries of Derby, St Michael
(Alvaston), Osmaston, St Peter (Litchurch)

Details of Osmaston Hall, Park, Church,
trees, roads & waterways. Main roads -
London Road, Osmaston Road.

MELBOURNE JN - LNW2 JN

Permanent location

DBYIM & room 49 & shelf: 70

Dimensions (mm)

length: 780

width: 510

Material

Paper on fabric

Condition

good / fair / poor

Completeness

complete / incomplete

Original drawing number

T44 , 374

Company: M.R

Scale: 1" = 6.312 CMAPS

Person:

Date:

Place:

Derby

Classified category: 4.721.301.2058^A

Recorder:

MMG 16.1.98

Derby Industrial Museum

Railway Drawings Recording Form

Record number 1971-384/523.2

Previous Record number ^{CATTELL}
1547

Title

Brief Description

Parish of St Peter.
Plan showing land requirements from
station area (west end) towards Asmaston
Road. Roads & fields shown.
Landowners: Thomas Smith; Thomas Borough,
Samuel Henshley, Geo Lamb, C S Hope.
Thomas Regg, Thos Stenson.

Permanent location DBYIM & room 49 & shelf: 118

Dimensions (mm) length: 470 width: 320

Material tracing paper on paper

Condition good / ~~fair~~ / poor

Completeness complete / incomplete

Original drawing number SHEET 1

Company:

Scale:

Person:

Date:

Place:

Derby

Classified category: 4.721.301.205A

Recorder: MAG 2/5/2003

Derby Industrial Museum

Railway Drawings Recording Form

Record number 1971-384/523.3

Previous Record number CATTELL
1547

Title

Brief Description

Parish of St Peter. Parish of Osmeaton.
Plan showing land requirements from
Osmeaton Road westwards.
Cotton Lane & watercourse.
Landowners: Wm Oulton. Henry Welch.
R B Heacraft. Edwin Ramsall. John Russell.
Joseph Gascaigne. Thomas Borough.
James Wilson. Messrs Wright.

Permanent location

DBYM & room 49 & shelf: 1/8 8.1

Dimensions (mm)

length: 490 width: 315

Material

Tracing paper on paper.

Condition

good / fair + poor

Completeness

complete / incomplete

Original drawing number

SHEET 2

Company:

Scale:

Person:

Date:

Place:

Derby

Classified category: 4.721.301.2.05A

Recorder:

MM 2/5/2003

Derby Industrial Museum

Railway Drawings Recording Form

Record number 1971-384/523.4

Previous Record number CATTELL
1547

Title

Brief Description

Parish of Normanton.
Plan showing land requirements in Sunfir Lane
area. Fields, roads & watercourses shown.
Landowners: Henry Thomas, Rev Charles Francis
& Lawrence Wright, Joseph Barnes,
Benjamin Edge, Messrs Wright, John Goodale,
Tom Wilson, William Edge, William Peach,
Ben, Geo & Jas Edge.

Permanent location DBYIM & room 49 & shelf: 118 3.1
Dimensions (mm) length: 480 width: 305
Material Tracing paper on paper
Condition good / ~~fair/poor~~
Completeness complete / ~~incomplete~~
Original drawing number SHEET 3

Company:

Scale:

Person:

Date:

Place:

Derby

Classified category: 4. 721. 301. 205A

Recorder: MUE 2/5/2003

Derby Industrial Museum

Railway Drawings Recording Form

Record number 1971-384/523.5

Previous Record number CATTELL
1547

Title

Brief Description

Parish of Normanton. Parish of Borrow.
Plan showing land requirements in
Stenson Road area. Fields, roads shown.
Goods Moor Road extension and bridge.
Stenson Road.
Landowners: William Beach, Thomas Stevenson.
Charles, Francis & Lawrence Wright.
James Wilson. Sir Geo ~~Crewe~~ Crewe.
Corpⁿ of Etwell Charity & Repton Free School.
John, Geo & Jos Edge.

Permanent location DBYTM & room 49 & shelf: H8 8.1
Dimensions (mm) length: 480 width: 305
Material Traces paper on paper
Condition good / fair / poor
Completeness complete / incomplete
Original drawing number SHEET 4

Company:
Scale: Person:
Date:
Place:

Derby

Classified category: 4.721.301.205A
Recorder: *lilly 2/5/2003*

Derby Industrial Museum

Railway Drawings Recording Form

Record number 1971-384/~~685~~

Previous Record number CATTELL

Title

729

1416

Brief Description

Track plan of Eastwood Swingers siding

Permanent location DBYIM & room ³³ & shelf:

Dimensions (mm) length: width:

Material

Condition good / fair / poor

Completeness complete / incomplete

Original drawing number

Company:

Scale: 1" = 40 FEET

Person:

Date: 1929

Place:

Derby

Classified category: 4.721.301.

~~205A~~

Recorder:

MAG

MISSING

Derby Industrial Museum

Railway Drawings Recording Form

Record number 2005-496/9

Previous Record number

Title

L.M.S.R.
MIDLAND DIVISION

Brief Description

DERBY

Plan of tracks westwards from
~~OSWESTON~~
~~London~~ Road bridge showing
land occupied by Messrs T. W. Ward Ltd
on east side and by Messrs Lays on
west side.

Proposed slight shewing of tracks and
new sidings.

Permanent location DBYIM & room ³³ & shelf: 123

Dimensions (mm) length: 1760 width: 345

Material Paper

Condition good / ~~fair~~ / ~~poor~~

Completeness complete / ~~incomplete~~

Original drawing number Nol. 156/27

Company: LMSR

Scale: 1" = 40 FEET

Person:

Date: 7 - JULY 1927

Place:

Derby

Peartree

Classified category: 4.721.301. ~~205~~ 205A

Recorder:

Ally 3/3/2006

Derby Industrial Museum

Railway Drawings Recording Form

Record number 1971-384/523.6

Previous Record number CATTELL
1547

Title

Brief Description

Parish of Burrow.

Plan showing land requirements in
Stenson Fields area. Fields, roads shown.

Landowners: Sir George Crews.

Thomas Camp. Several unreadable.

Road to Stenson Fields Farm?

Permanent location

DBYIM & room 49 & shelf: 118 8.1

Dimensions (mm)

length: 490 width: 305

Material

Tracing paper on paper

Condition

good / fair / poor

Completeness

complete / incomplete

Original drawing number

SHEET 5

Company:

Scale:

Person:

Date:

Place:

Derby - Stenson

Classified category 4.721.301.205A

Recorder:

MY 2/5/2003

Derby Industrial Museum

Railway Drawings Recording Form

Record number 2005-496/10

Previous Record number

Title

LMSR
(Midland Division)

Brief Description

Pear Tree & Normanton
Additional Siding Accommodation

Plan of tracks and land at Melbourne
Junction showing new siding and alterations
to buildings

Permanent location

DBYIM & room ³³ & shelf: 123

Dimensions (mm)

length: 590

width: 340

Material

Paper

Condition

good / fair / poor

Completeness

complete / incomplete

Original drawing number

117/27

Company: LMSR

Scale: 1" = 40 FEET

Person:

Date: 13 May 1927

Place:

Derby
Melbourne Junction

Classified category: 4. 721 . 301. 205A, 216, ~~217~~

Recorder:

my 3/3/2006

Derby Industrial Museum

Railway Drawings Recording Form

Record number 1971-384/523.7

Previous Record number

CATTELL
1547

Title

Brief Description

Parish of Borrow, Parish of Micklow.
Plan showing land requirements and fields,
roads and Trent & Mersey Canal near present
Stenson Jcn.

Landowners: Richard Forman.
Geo & Mary Ann Wayte. Sir Geo Crewe.
E & J Grattidge. Rev F W Spilsbury.

Permanent location DEYIM & room 49 & shelf: 118 81

Dimensions (mm) length: 490 width: 305

Material tracing paper on paper

Condition good / fair / poor

Completeness complete / incomplete

Original drawing number SHEET 6

Company:

Scale:

Person:

Date:

Place:

Derby - Findern

Classified category: 4.721.301.205A

Recorder: W. G. G. 2/5/2003

Derby Industrial Museum

Railway Drawings Recording Form

Record number 1971-384/523.8

Previous Record number CATTELL
1597

Title

Brief Description

Parish of Mickleover. Parish of Willington.
Plan showing land requirements with
fields, roads and Trent & Mersey Canal.
New alignment for Buschford Road over tracks.
Landowners: Rev F W Spilsbury, Sir Geo Crewe,
Mary Hanley, Sir Francis Burdett.

Permanent location DBYM & room 49 & shelf: 178 61

Dimensions (mm) length: 490 width: 305

Material Tracing paper on paper

Condition good / fair / poor

Completeness complete / incomplete

Original drawing number SHEET 7

Company:

Scale:

Person:

Date:

Place:

Derby -
Willington

Classified category: 4.721.301.705A

Recorder: MEG 2/5/2003

Derby Industrial Museum

Railway Drawings Recording Form

Record number 1971-384/523.9

Previous Record number CATTELL
1547

Title

Brief Description

Parish of Willington.
Plan showing land requirements with fields,
roads, buildings, watercourses & canal.
Centre of Willington.
Landowners: Sir Francis Burdett.
Repton Free School.

Permanent location DBYIM & room 49 & shelf: 117

Dimensions (mm) length: 490 width: 305

Material Tracing paper on paper

Condition good / fair / poor-

Completeness complete / incomplete.

Original drawing number SHEET 8.

Company:

Scale:

Person:

Date:

Place:

Willington

Classified category 4.721.301.205A

Recorder: me 2/5/2003

Derby Industrial Museum

Railway Drawings Recording Form

Record number 1971-384/462

Previous Record number

CATTELL
1150

Title

County of Derby

Brief Description

Plan of part of Derby/Birmingham route at
NSR Junction. Boundary designation
shown in red. Canal & path /
Parish of Mickleover.
" " Willington.
Handowners: Sir Robert Burdett
Sir George Crowe.

Permanent location DBYIM & room 49 & shelf: 117

Dimensions (mm) length: 495 width: 275

Material Paper on fabric

Condition good / ~~fair~~ / ~~poor~~

Completeness complete / ~~incomplete~~

Original drawing number XIII 53

Company:

Scale: 1" = 4 CHAINS

Person:

Date: Sept 1882

Place:

Willington

Classified category: 4.721.301.205A

Recorder:

MG 31/1/2003

Derby Industrial Museum

Railway Drawings Recording Form

Record number 1971-384/390

Previous Record number

CATTELL
1149

Title

Willington

Brief Description

MR Cos Boundary North Stafford Junction

Plan of MR / NS junction at Willington showing MR & NS boundaries and posts with new green line as agreed with Mr Bradbury (NSR) & Mr Dawson (MR)

Permanent location

DEYIM & room 49 & shelf: 115

Dimensions (mm)

length: 1550

width: 660

Material

Paper on fabric

Condition

good / ~~fair~~ / poor

Completeness

complete / ~~incomplete~~

Original drawing number

Company: MR

Scale: 1" = 1 CHAIN

Person:

Date: 16 May 1887

Place:

Willington

Classified category: 4. 721 . 301. 205A, 00

Recorder:

WJ 16/8/2002

Derby Industrial Museum

Railway Drawings Recording Form

Record number 1971-384/433

Previous Record number CATTELL
1455

Title

Willington

Brief Description

Plan showing junction with NSR and
boundary of MR, red ink.

Permanent location DEYIM & room 49 & shelf: 117

Dimensions (mm) length: 1300 width: 255

Material Trans paper on fabric

Condition good / fair / poor

Completeness complete / incomplete

Original drawing number ?

Company:

Scale:

Person:

Date: 16 May 1877 (or 1887)

Place:

Willington

Classified category: 4.721.301.205A

Recorder: MUG 10/1/2003

Derby Industrial Museum

Railway Drawings Recording Form

Record number 1971-384/700

Previous Record number

CATTELL

1486

Title

Brief Description

Land plan at N.S. Jan-
Boundary agreement
with NSR

Permanent location DBYIM & room ³³ & shelf:

Dimensions (mm) length: width:

Material

Condition good / fair / poor

Completeness complete / incomplete

Original drawing number

Company:

Scale: 1" = 1 CH

Person:

Date: July 1884

Place:

Burton

Classified category: 4 721 . 301. 205A, 00(NSR)

Recorder:

MAG

MISSING

Derby Industrial Museum

Railway Drawings Recording Form

Record number 1997-5/ 269

Previous Record number MRP132/303

Title *Boundary of North Staffordshire Rly at North Stafford //*
Joan Burton

Brief Description

*Plan of North Stafford Junction showing
boundary changes and final agreement
between M.R. and N.S.R.*

Permanent location DBYIM & room 49 & shelf: 69

Dimensions (mm) length: 540 width: 385

Material *Paper*

Condition ~~good~~ / fair / ~~poor~~ *corn*

Completeness complete / ~~incomplete~~

Original drawing number 4645.

Company: MR

Scale: 1" = 1 CHAIN Person:

Date: *July 1884 - 30 Sept 1887*

Place:
North Stafford Junction

Classified category: 4.721.301.205A

Recorder: *MBG* 5.12.97

Derby Industrial Museum

Railway Drawings Recording Form

Record number 1997-5/ 359.1 - 359.3

Previous Record number MRP132/403

Title Sketch Plan of
Willington

Brief Description

359.1 Plan showing details of arches
under road bridge (1, 2, 3) and arches
(4, 5, 6) under station.

- 1 - Occupied by Station Master
- 2 - Road
- 3 - Mrs Harbin
- 4 - MR Co
- 5 - Mr Gashin
- 6 - "

359.2 ~~Attended~~ : Advertisement for auction of Mrs Harbin
premises.
359.3 : MR offered £600, Refused.

Permanent location DBYIM & room 49 & shelf: 74. Shelf 0291 Box SB310

Dimensions (mm) length: 685 width: 425
210 210 120 85]

Material Paper on fabric

Condition good / fair / poor

Completeness complete / incomplete

Original drawing number

Company: MR

Scale: 1" = 40 FEET Person:

Date: Nov 17. 1880

Place:

Willington

Classified category: 4. 721. 301. 205 A

Recorder: MUG 13/2/98

Derby Industrial Museum

Railway Drawings Recording Form

Record number 1997-5/309

Previous Record number MRP132/340

Title

WILLINGTON

Brief Description

Plan of land, roads, buildings on
North side of Willington Station.
Small area of land coloured red.

Permanent location DBYIM & room 49 & shelf: 70

Dimensions (mm) length: 670 width: 610

Material Paper on fabric

Condition good / ~~fair~~ / poor

Completeness complete / incomplete

Original drawing number 75

Company: MR

Scale: 1" = 30 FEET Person: CJO

Date: March 1895

Place:

Willington

Classified category: 4. 721 . 301. 205A

Recorder: MAH 16.1.98

Derby Industrial Museum

Railway Drawings Recording Form

Record number 1971-384/523.10

Previous Record number CATTELL
1547

Title

Brief Description

Parish of Wellington. Parish of Eggington.
Plan showing land requirements with
fields, roads, watercourses & canal.
Landowners: Sir Francis Burdett.

Permanent location

DBYM & room 49 & shelf: N7 6.1

Dimensions (mm)

length: 490 width: 305

Material

Tracing paper on paper

Condition

good / ~~fair~~ / ~~poor~~

Completeness

complete / ~~incomplete~~

Original drawing number

SHEET 9

Company:

Scale:

Person:

Date:

Place:

Wellington

Classified category: 4.721.301.205A

Recorder:

mev 2/5/2003

Derby Industrial Museum

Railway Drawings Recording Form

Record number 1971-384/523.11

Previous Record number CATTELL
1547

Title

Brief Description

Parish of Eggington .
Plan showing land requirements with
fields, roads, watercourses & canal .
Crossing River Dove, mill stream & access roads.
Landowners: Sir Henry Every.
Thomas Shortrose. Thomas Thornevell.

Permanent location DBYIM & room 49 & shelf: 118 31

Dimensions (mm) length: 490 width: 305

Material tracing paper on paper

Condition good / ~~fair~~ / poor

Completeness complete / ~~incomplete~~

Original drawing number SHEET 10.

Company:

Scale:

Person:

Date:

Place:

- Clay Mills

Classified category: 4.721.301.205A

Recorder: *WJG* 2/5/2003

Derby Industrial Museum

Railway Drawings Recording Form

Record number 1971-384/523.12

Previous Record number CATTELL
1547

Title

Brief Description

Plan showing land requirements with
fields, roads, watercourses

Parish of Burton on Trent.

Landowners:

The Most Noble the Marquis of Anglessey.

Permanent location

DBYIM & room 49 & shelf: 118 81

Dimensions (mm)

length: 490 width: 305

Material

Tracing paper on paper

Condition

~~good~~ / fair / ~~poor~~ best

Completeness

complete / ~~incomplete~~

Original drawing number

SHEET II.

Company:

Scale:

Person:

Date:

Place:

Chau Mills

Classified category: 4.721.301.205A

Recorder:

all 2/5/2003

Derby Industrial Museum

Railway Drawings Recording Form

Record number 1971-384/538

Previous Record number

CATTELL
1070

Title

BOROUGH OF BURTON ON TRENT
IN THE COUNTIES OF STAFFORD & DERBY.

Brief Description

Map of Burton on Trent showing whole town up to 2 1/4 mile radius centred on site of new station.

Tables of: Reference to Breweries - 30 companies.
Details of Town & Council.
Public Buildings.

Proposed route of Burton/Stapenhill pedestrian bridge shown.

Permanent location

DBYTM & room 49 & shelf: 118

Dimensions (mm)

length: 720

width: 970

Material

Paper

Condition

good / fair / poor

Completeness

complete / incomplete

Original drawing number

Company:

Scale: 1" = 220 yds

Person: J A Mason

Date: Sept 1879

Estate Agent & Surveyor
Burton on Trent

Place:

Burton on Trent

Classified category: 4. 721. 301. 205A, ~~210~~, 75C

Recorder:

MW 23/5/03

219A	220A
219B	220B
219C	220C
221A	222A
221B	222B
221C	222C
221D	222D
	222E

Derby Industrial Museum

Railway Drawings Recording Form

Record number 1997-5/1156

Previous Record number

Title BIRMINGHAM AND DERBY JUNCTION RAILWAY.
SECTION OF DOVE CONTRACT NO IX

Brief Description

Section showing rail profile,
earthworks required, from near Wetmoor
Bridge to bridge over R. Dove.
Tinted.

Permanent location DBYIM & room ⁹⁹ & shelf: Unit 52 Drawer 1

Dimensions (mm) length: 1335 width: 480

Material Paper, mounted

Condition good / fair / poor

Completeness complete / incomplete

Original drawing number No 11 PH 15, 466

Company: Birmingham & Derby Junction

Scale: HORIZ: 1" = 4 CHAINS
VERT: 1" = 20 FEET Person:

Date:

Place:

Wetmoor - R. Dove

Classified category: 4. 721. 301. 205A

Recorder: *Ullg* 8/12/2000

Derby Industrial Museum

Railway Drawings Recording Form

Record number 1971-384/703

Previous Record number CATTELL
1490

Title

Brief Description

Track widening plan

Permanent location DBYIM & room ³³ & shelf :

Dimensions (mm) length: width:

Material

Condition good / fair / poor

Completeness complete / incomplete

Original drawing number

Company:

Scale: 1" = 1 CH Person:

Date:

Place:

Burton on Trent

Classified category: 4.721.301. 205A

Recorder: MAG

MISSING

Derby Industrial Museum

Railway Drawings Recording Form

Record number 1971-384/359

Previous Record number CATTELL
1020

Title

Brief Description

Plan of proposed freight routes into Burton
from N. Staffs Jan, limits of deviation boundaries,
roads, buildings, watercourses.

P.T.O.

Permanent location DBYM & room 49 & shelf: 114

Dimensions (mm) length: 1480 width: 1030

Material Paper on fabric

Condition good / fair / poor

Completeness complete / incomplete

Original drawing number 92/1361

Company: *

Scale: 1" =

Person: Sent to Mr Walker
from W.C.

Date: 16 Nov 1858

Place:

Burton on Trent

Classified category: 4. 721. 501. 219A, 219B, 219C, 205A

Recorder: MLG 12/2/2002

Derby Industrial Museum

Railway Drawings Recording Form

Record number 1971-384/309.1

Previous Record number CATTELL
1090

Title

Map
of the Limits of
THE TOWN OF BURTON ON TRENT
ACT 1853

Brief Description

Map of town with MR passing through
at north of township.

New railways marked

- | | | | |
|--------|---|----------|-----------------|
| Line 2 | } Proposed from Burton/
recenter line? | Line A-B | Guild Street |
| " 3 | | C-E-D | Hagg Branch |
| " 4 | | E-F | Allrope/Sanders |
| " 5 | | | |
| " 6 | } New lines. | | |
| " 7 | | | |
| " 8 | | | |

Permanent location DBYIM & room 49 & shelf: 113

Dimensions (mm) length: 1500 width: 1010

Material Paper

Condition good / fair / poor *corn edges*

Completeness ~~complete~~ / incomplete *one end*

Original drawing number 92/1362

Company:

Scale: 1" = 4 CHAINS

Person: Thomas Spooner
Land surveyor
Burton on Trent

Date: 1857

Place:

Burton on Trent

Classified category: 4. 721. 301. 205A, 219A, 219B, 219C, 220B

Recorder: *my* 15/2/2002

Derby Industrial Museum

Railway Drawings Recording Form

Record number 1997-5/12³5

Previous Record number

Title *Plan*
COUNTY OF STAFFORD
PARISH OF BURTON UPON TRENT

Brief Description

Plan of town between MR Derby/Birmingham route and River Trent.

Station shown on north side on Station Street.

Route of proposed line C-B from
Horninglow to Bars New Brewery
Guild Street.

Route C-E-F to Bars off Horninglow Street

Route C-E-D to breweries bordering the Hay

Permanent location *Shelf 0317 Box SB433*
DBYIM & room 49 & ~~shelf 442~~

Dimensions (mm) length: 1000 width: 1300

Material *Referon fabric, sectioned* *Folded into 15.*
Condition *good / fair / poor* *& folded* *335 x 280*
Marked cover.

Completeness complete / incomplete

Original drawing number

Company:

Scale: 1" = 2 CHAINS

Person:

Date:

Place:

Burton on Trent

Classified category: 4 721. 301. 205A, 219A, 219B, 219C, 220A

Recorder *MLG 21/11/2003*

Derby Industrial Museum

Railway Drawings Recording Form

Record number 1971-384/238

Previous Record number ^{Callall} 1069

Title

M.R.
BURTON UPON TRENT

Brief Description

Plan of tracks, buildings, roads, watercourses including station from Moor Lane to Harninglow Street. Many sidings and routes into and around buildings, both existing and proposed?

Permanent location DBYIM & room 49 & shelf: 1182

Dimensions (mm) length: 2580 width: 980

Material Paper on fabric

Condition good / fair / poor

Completeness complete / incomplete

Original drawing number 92/1358

Company: M.R.

Scale: 1" = 40 FEET Person:


Date:

Place:

Burton upon Trent

Classified category: 4. 721. 301. 205A

Recorder:

 19/10/2001

Derby Industrial Museum

Railway Drawings Recording Form

Record number 1971-384/295

Previous Record number

CATTELL

1027

Title

Brief Description

Plan of tracks from Horninglow
to Clay Mills showing land
required, in red, for widening & warehouses.
County of Stafford. Parish of Burton on Trent.

Permanent location DBYIM & room 49 & shelf: 113

Dimensions (mm) length: 5300 width: 675

Material Paper on fabric

Condition good / fair / poor

Completeness complete / incomplete

Original drawing number F70^a

Company: M.R.

Scale: 1" = 1 CHAIN

Person: A. A. Hewitt

Date: Mar 15, 1876

Place:

Burton on Trent

Classified category: 4.721.301.205A

Recorder: *W. G. 21/10/2001*

Derby Industrial Museum

Railway Drawings Recording Form

Record number 1971-384/298.1

Previous Record number

CATTELL
1216

Title

DIAGRAM N° 2

Brief Description

Plan of tracks from Watnove, through
Barton Station to Ind Coopers siding,
including NS branch from Tullbury, Hay Junction,
Guild Street branch. Road bridges shown.

Permanent location DBYIM & room 49 & shelf. 113

Dimensions (mm) length: 3160 width: 410

Material tracing fabric

Condition good / fair / poor

Completeness complete / incomplete

Original drawing number PH91/1396D

Company:

Scale: 1" = 1 CHAIN

Person:

Date:

Place:

Barton on Trent

Classified category: 4. 721 . 301. 20 5A

Recorder:

MJY 18/1/2002

Derby Industrial Museum

Railway Drawings Recording Form

Record number 1971-384/298.2

Previous Record number

CATTELL
1216

Title

DIAGRAM No 1

Brief Description

Plan of tracks showing MR main line
from North Staffs Junction to Guild Street Branch,
Branches off from Hay Junction to junction with
Guild Street Branch

Permanent location DBYIM & room 49 & shelf: 113

Dimensions (mm) length: 1970 width: 915

Material tracing fabric

Condition good / fair / poor

Completeness complete / incomplete

Original drawing number PH91 / 1396 D

Company:

Scale: 1" = 1 CHAIN

Person:

Date:

Place:

Burton on Trent

Classified category: 4. 721. 301. 205A, 219A, 219B, 219C.

Recorder: MHG 18/1/2002

Derby Industrial Museum

Railway Drawings Recording Form

Record number 1997-5/32A

Previous Record number HRP132/365

Title

PLAN OF

SAMUEL ALLSOPP & SONS' PROPERTY

Brief Description

Plan showing new malt houses adjacent to MR at Burton Station belonging to Samuel Allsopp, internal tracks shown. Green line denotes Allsopp's boundary.

Permanent location DBYIM & room 49 & shelf: 72

Dimensions (mm) length: 2720 width: 1010

Material tracing fabric, torn

Condition good / fair / poor

Completeness complete / incomplete on wooden pole

Original drawing number 1209

Company:

Scale: 1" = 25 FEET


Person:

Date: January 1859

Place:

Burton on Trent

Classified category: 4.721.301.205A

Recorder: 
6/2/98

Derby Industrial Museum

Railway Drawings Recording Form

Record number 1997-5/917

Previous Record number MRP132/1013

Title

Brief Description

Map of part of Burton on Trent showing
tracks, roads, buildings &
Vulcan Public House & No 73 New Street,
coloured blue.
Areas of buildings on James Street, Ordists
Street, New Street shaded pink.
MR land outlined in green.

Permanent location DEYIM & room 49 & shelf: 128

Dimensions (mm) length: 765 width: 975

Material Paper

Condition good / fair / poor

Completeness complete / ~~incomplete~~

Original drawing number

Company: MR

Scale: 1" = 66 FEET Person:

Date: July 8, 1904

Place:

Burton on Trent

Classified category: 4.721.301.205A

Recorder: *llc* 8/10/1999

Derby Industrial Museum

Railway Drawings Recording Form

Record number 1971-384/361.1

Previous Record number

CATTELL
1507

Title

Brief Description

Plan showing land for NS Railway
Joining MR on Derby/Burton route from
crossing Derby Road.

Traced from 1852 plan by Mr Oakden.

Permanent location DBYIM & room 49 & shelf: 115

Dimensions (mm) length: 200 width: 130

Material tracing paper

Condition good / ~~fair~~ / ~~poor~~

Completeness complete / ~~incomplete~~

Original drawing number

Company:

Scale: 1" = 6 CHAINS

Person:

Date: 3 Aug 1886

Place:

Burton

Classified category: 4.721.301.00.205A

Recorder

MS 12/7/2002

Derby Industrial Museum

Railway Drawings Recording Form

Record number 1971-384/587

Previous Record number CATTELL 1541

Title Gardens at Wetmore Sidings
BURTON

Brief Description

Plan showing gardens rented to employees on north side of Wetmore Sidings. NSR crosses MR at east end of gardens.

- | | |
|--|---|
| 1. 250 yds | 9. 145 yds Sanders, signaller. |
| 2. 310 " John King, Shunter. | 10. 130 " David Allen, " |
| 3. 170 " Behewell, Pointman. | 11. 130 " Dainty, " |
| 4. 270 " Geo Noon. | 12. 466 " Scattergood, Foreman Shunter. |
| 5. 140 " C Howard, Fireman to Geo Branner. | 13. 325 " Cartwright, Time Keeper. |
| 6. 100 " Frank Bull | 14. 300 " |
| 7. 150 " Fireman to Sam Traft. | 15. 300 " |
| 8. 145 " Geo Fisher, Goods Guard. | 16. 300 " |
| | 17. 300 " |
| | 18. 300 " |

Permanent location DBYIM & room 49 & shelf: 120 19 420..

Dimensions (mm) length: 845 width: 340

Material Paper on fabric

Condition good / fair / poor

Completeness complete / incomplete

Original drawing number

Company:

Scale: Person:

Date: May 15, 1878

Place:

Wetmore
Burton

Classified category: 4. 721 . 301. 205A, 00

Recorder: Mq 29/8/2003

Derby Industrial Museum

Railway Drawings Recording Form

Record number 1971-384/468

Previous Record number

CATTELL
~~4467~~
1467

Title

M.R.

Plan of Land at Burton upon Trent purchased of the //
Marquis of Anglesey.

Brief Description

Plan of strip of land to north side
of Derby - Birmingham route from main line
to Engine Shed & Carriage Shed.

Permanent location DBYIM & room 49 & shelf 117

Dimensions (mm) length: 600 width: 270

Material Paper on fabric

Condition good / fair / poor

Completeness complete / incomplete

Original drawing number D 50

Company: M R

Scale: 1" = 1 CHAIN

Person:

Date: May 16, 1855

Place:

Burton on Trent

Classified category: 4. 721. 301. 205A

Recorder:

WAG 14/2/2002

Derby Industrial Museum

Railway Drawings Recording Form

Record number 1971-384/~~433.2~~ 436.1

Previous Record number CATTELL
1456

Title

BOUNDARY AT NORTH STAFFORD JUNCTION
BURTON

Brief Description

Various scaled plans of boundaries
of land at N.S Junction, east of Burton of Trent.

Permanent location DBYIM & room 49 & shelf: 117

Dimensions (mm) length: 700 width: 415

Material *tracing paper on fabric*

Condition good / ~~fair~~ / poor

Completeness complete / ~~incomplete~~

Original drawing number XIV - 51

Company:

Scale: 1" = 1,2,3 & 4 CHAINS

Person:

Date: 1884

Place:

N.S Iron
Burton

Classified category: 4. 721 . 301. 203A

Recorder:

My 10/1/2003

Derby Industrial Museum

Railway Drawings Recording Form

CATTELL

Record number 1971-384/436.2

Previous Record number

Title County of Stafford
Parish of Burton-upon-Trent

Brief Description

Plan of North Stafford Junction
showing land areas & colour code
re date of purchase.

Permanent location DBYIM & room 49 & shelf: 117

Dimensions (mm) length: 1030 width: 415

Material tracing fabric

Condition good / fair / poor

Completeness complete / incomplete

Original drawing number

Company:

Scale: 1" = 1 CHAIN

Person:

Date: ~~17.8.76~~
8.8.1884

Place:

North Staffs Junc
Burton

Classified category: 4.721.301.205A

Recorder: *MLL* 10/1/2003

Derby Industrial Museum

Railway Drawings Recording Form

Record number 1971-384/523.13

Previous Record number CATELL
1547

Title

Brief Description

County of Stafford. Parish of Burton on Trent.
Plan showing land requirements with
fields, roads, watercourses.
handowners:
Marquis of Anglesey.

Permanent location DBYIM & room 49 & shelf: 118

Dimensions (mm) length: 470 width: 305

Material Tracing paper on paper

Condition good + fair / poor

Completeness complete / incomplete

Original drawing number SHEET 12.

Company:

Scale: Person:

Date:

Place: Stretton -
Horninglow

Classified category: 4.721.301.205A

Recorder: MG 2/5/2003

Derby Industrial Museum

Railway Drawings Recording Form

Record number 1971-384/540.1

Previous Record number CATTELL
1083

Title

Brief Description

Plan showing route of railway
from Shobnall Wharf to Bond End Wharf
crossing under main line, & part of branch
off to Jones St from Usbridge Street Junction.
Track line shows continuation from Bond End
across Fleet Green

Permanent location DBYIM & room 49 & shelf: 118

Dimensions (mm) length: 2870 width: 860

Material Tracing paper on paper on fabric

Condition good / fair / poor

Completeness complete / incomplete

Original drawing number

Company:

Scale: 1" = 1 CHAIN

Person:

Date: May 29th, 1880

Place:

Benton on Trent.

Classified category: 4. 721, 301, 221C, 221A, 221D, 205A, 220C,
Recorder:

May 23/5/2003

Derby Industrial Museum

Railway Drawings Recording Form

Record number 1971-384/540.2

Previous Record number

CATTELL
1083

Title

Brief Description

Plan showing tracks from Shobnall
Wharf to passing under main line.

Permanent location DBYIM & room 49 & shelf: 118

Dimensions (mm) length: 1265 width: 445

Material tracing fabric

Condition good / ~~fair~~ / ~~poor~~

Completeness complete / ~~incomplete~~

Original drawing number

Company:

Scale: 1" = 1 CHAIN

Person:

Date:

Place:

Burton on Trent

Classified category: 4 721 . 301 2200, 205A, 221C

Recorder: my 23/5/2003

Derby Industrial Museum

Railway Drawings Recording Form

Record number 1971-384/541.2

Previous Record number CATTELL
~~1088~~
1088

Title

Brief Description

Plan of land showing land to north
of ~~Ground~~ Trent & Mersey Canal from Shobnall
to Horninglow: Messrs Allcock & Sons Pump
House & main.
Fields, roads, buildings & watercourses.
Landowners - Marquess of Anglesey.
Trustees of Weigston School.

Permanent location DBYTM & room 49 & shelf: 118

Dimensions (mm) length: 3580 width: 910

Material Paper on fabric

Condition good / ~~fair~~ / poor

Completeness complete / ~~incomplete~~

Original drawing number /1377

Company:

Scale: 1" = ~~5~~ ¹ CHAINS

Person:

Date: Sept 1873

Place:

Bewerton on Trent

Classified category: 4.721.301.00, 205A,

Recorder: *WJG* 23/5/2003

Derby Industrial Museum

Railway Drawings Recording Form

Record number 1971-384/511.1


Previous Record number CATTELL 1289

Title Plan of lands belonging to the Marquis of Anglesea in the Parish of Burton in the County of Stafford

Brief Description The part colored blue shows the land required for temporary purposes.

Plan showing area of land belonging to MR in pink with blue areas added.

Area covered:



Permanent location DEYIM & room 49 & shelf: 118

Dimensions (mm) length: 4005 width: 400

Material tracing paper on paper or fabric

Condition good / fair / poor

Completeness complete / incomplete

Original drawing number

Company: MR

Scale: 1" = 2 CHAINS

Person: Copied from Mr Oakden's plan April 1865

Date: April 1865

Place:

Burton on Trent

Classified category: 4.721.301.205A

Recorder: *lluy* 11/4/2003